

PLAN SHOWING THE PROPOSED CONSTRUCTION IN PLOT NO. 446B, RAM NAGAR EXTN.

NEW S.NR 64/13

MADIPAKKAM REVENUE VILLAGE,

OLD S.No. 64/82, PUZHUTHIWAKKAM VILLAGE, MADRAS. 91.

SCALE 1 IN. = 8 FT.

LAY OUT PLAN APPD.

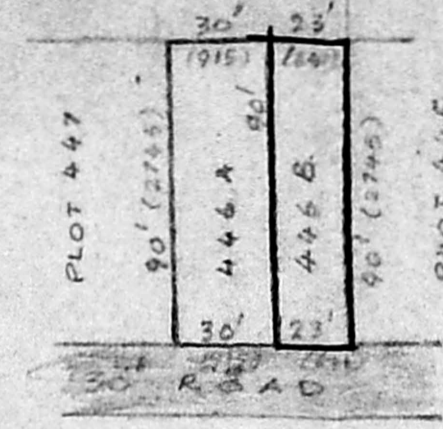
VIDE I.O.U. 107.15/51.15.3

DATE 268/73

RESIDARY DETAILS

NOT TO SCALE

Planning Permit No. A/154/192
APPROVED
 SUBJECT TO THE CONDITIONS IN THIS OFFICE LETTER.
 No. A/17434/92 Date 10/9/92
 FOR MEMBER SECRETARY
 MADRAS METROPOLITAN
 DEVELOPMENT AUTHORITY
 MADRAS 600 008

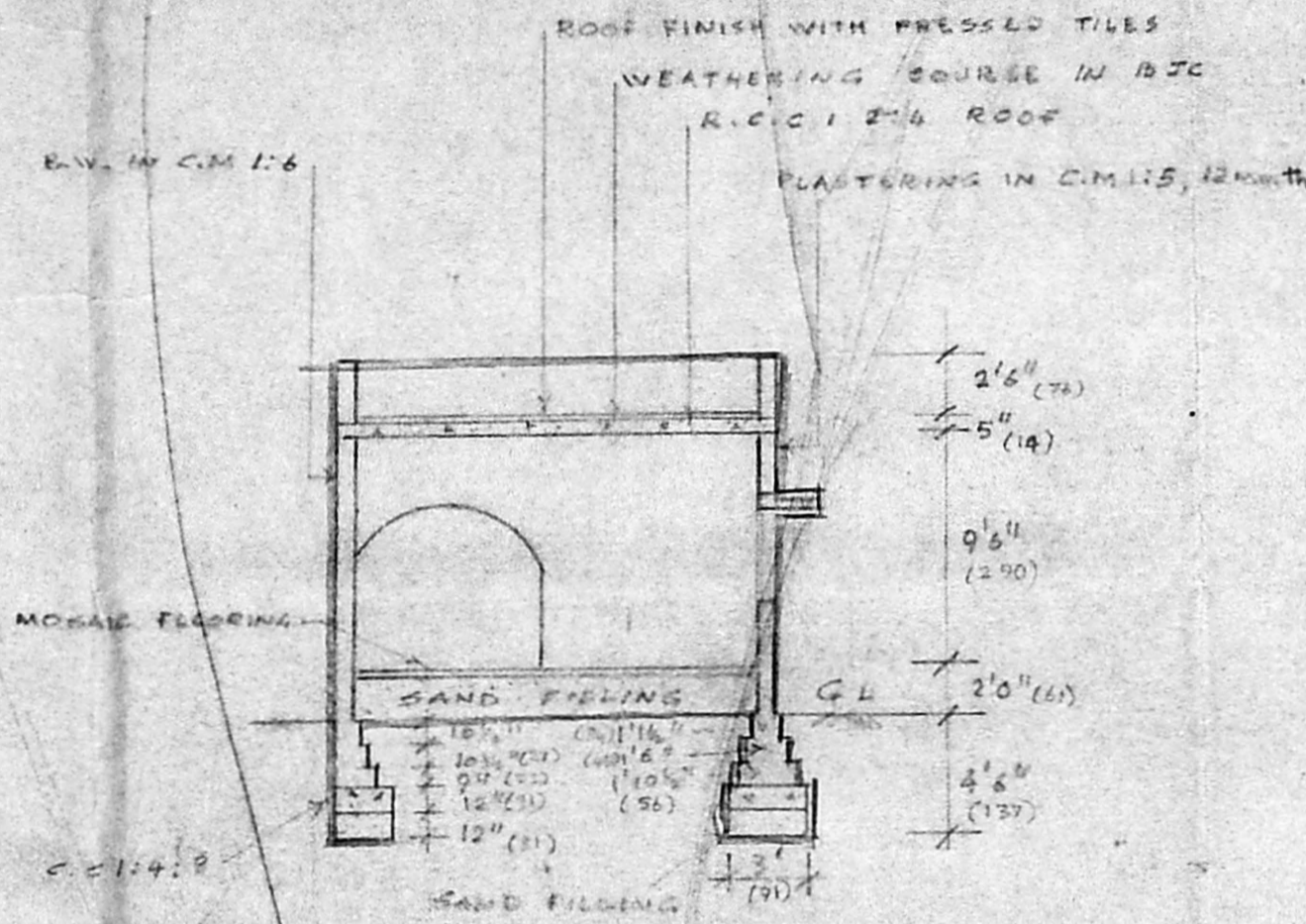


PLOT 446A.

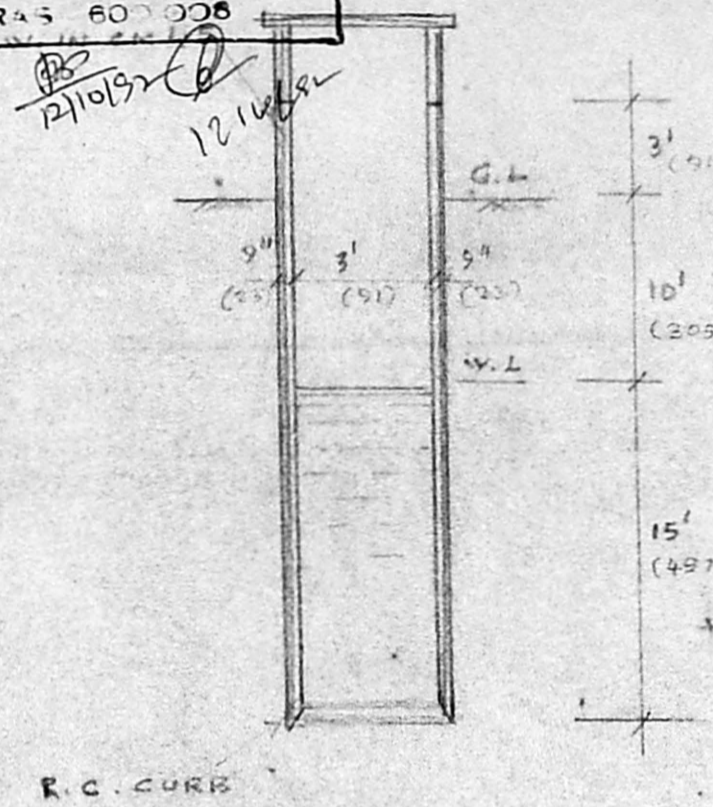
OWNER : MRS. P. RAJESWARI
 EXTENT : 2700 SFT.

PLOT 446B

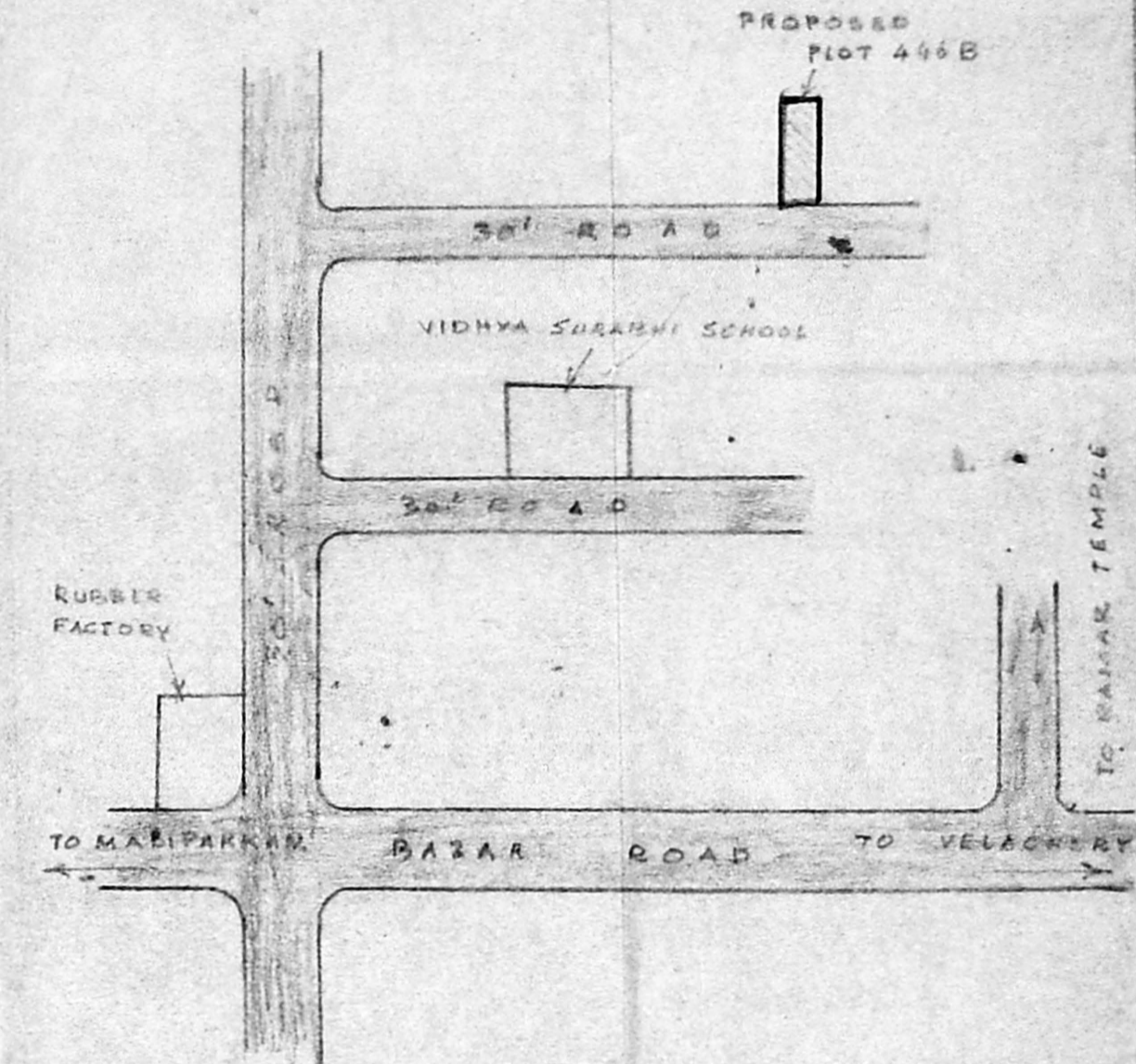
OWNER : MR. N. GANESAN
 EXTENT : 2070 SFT.



SECTION a-a



WELL DETAIL
 NOT TO SCALE



KEY PLAN

NOT TO SCALE

PLOT AREA : 2070 SFT.
 PLINTH AREA : 590 SFT.

JOINERY

D	DOOR	3'3" x 6'6"	(99 x 198)
D ₁	DOOR	3'0" x 6'6"	(91 x 198)
D ₂	DOOR	2'6" x 6'6"	(75 x 198)
W	WINDOW	4'0" x 4'6"	(120 x 137)
W ₁	WINDOW	3'0" x 4'6"	(91 x 137)
W ₂	WINDOW	2'6" x 4'6"	(75 x 137)
V	VENTILATOR	2'6" x 2'6"	(75 x 75)

COLOUR INDEX

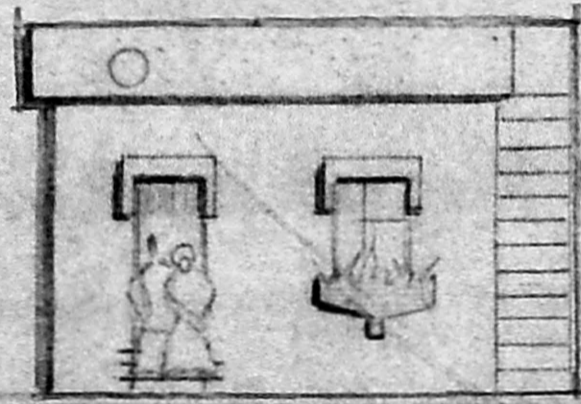
- ▲ PROPOSED
- △ EXISTING
- ▲ ROADS
- ▲ BOUNDRY

(MEASUREMENTS WITHIN BRACKETS ARE IN CMS)

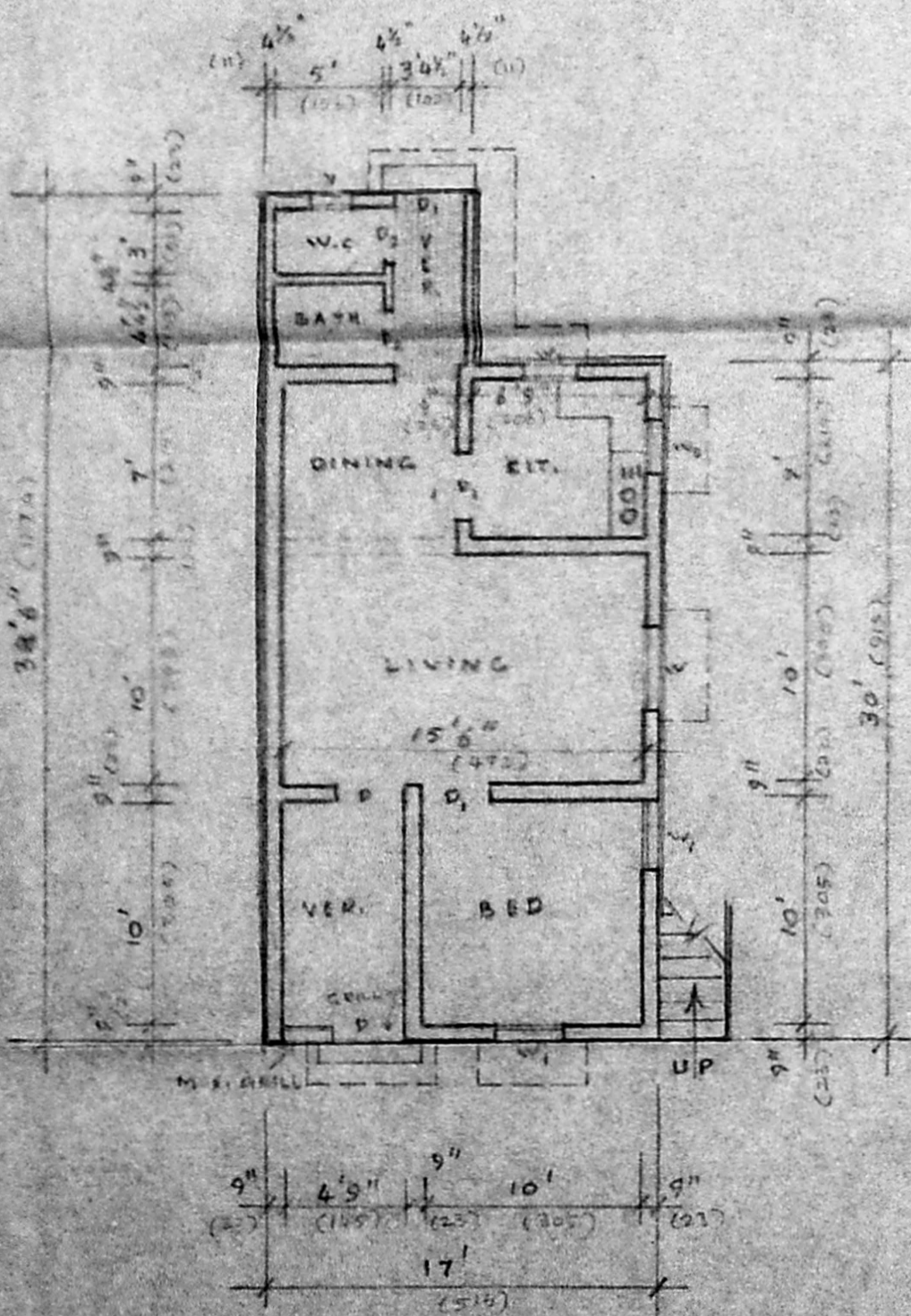
G. GANESAN.
 LICENSED SURVEYOR.
 Alandur Municipality, Tambaram Municipality,
 Ambattur Municipality, Tondiarpet Municipality,
 169, Karunaga Street, Adambakkam
 MADRAS 600 088
 PHONE NO. 234 23 23
 LICENSED SURVEYOR

(Signature)

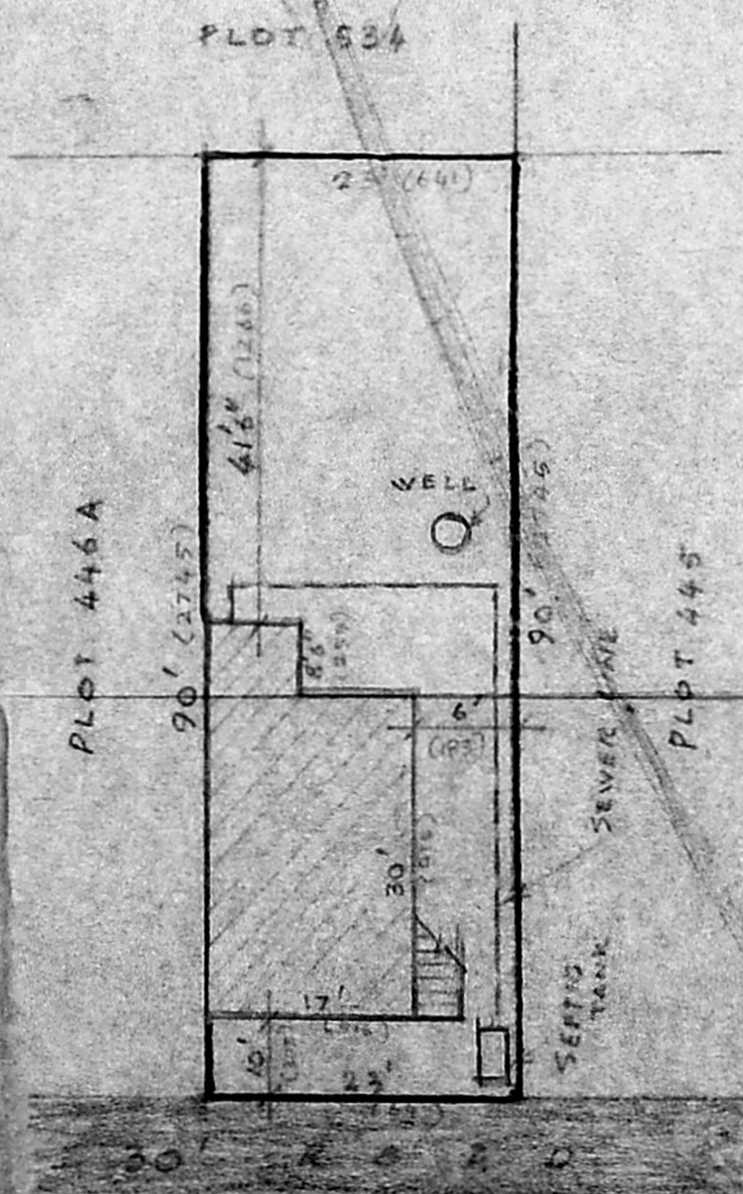
OWNER



ELEVATION

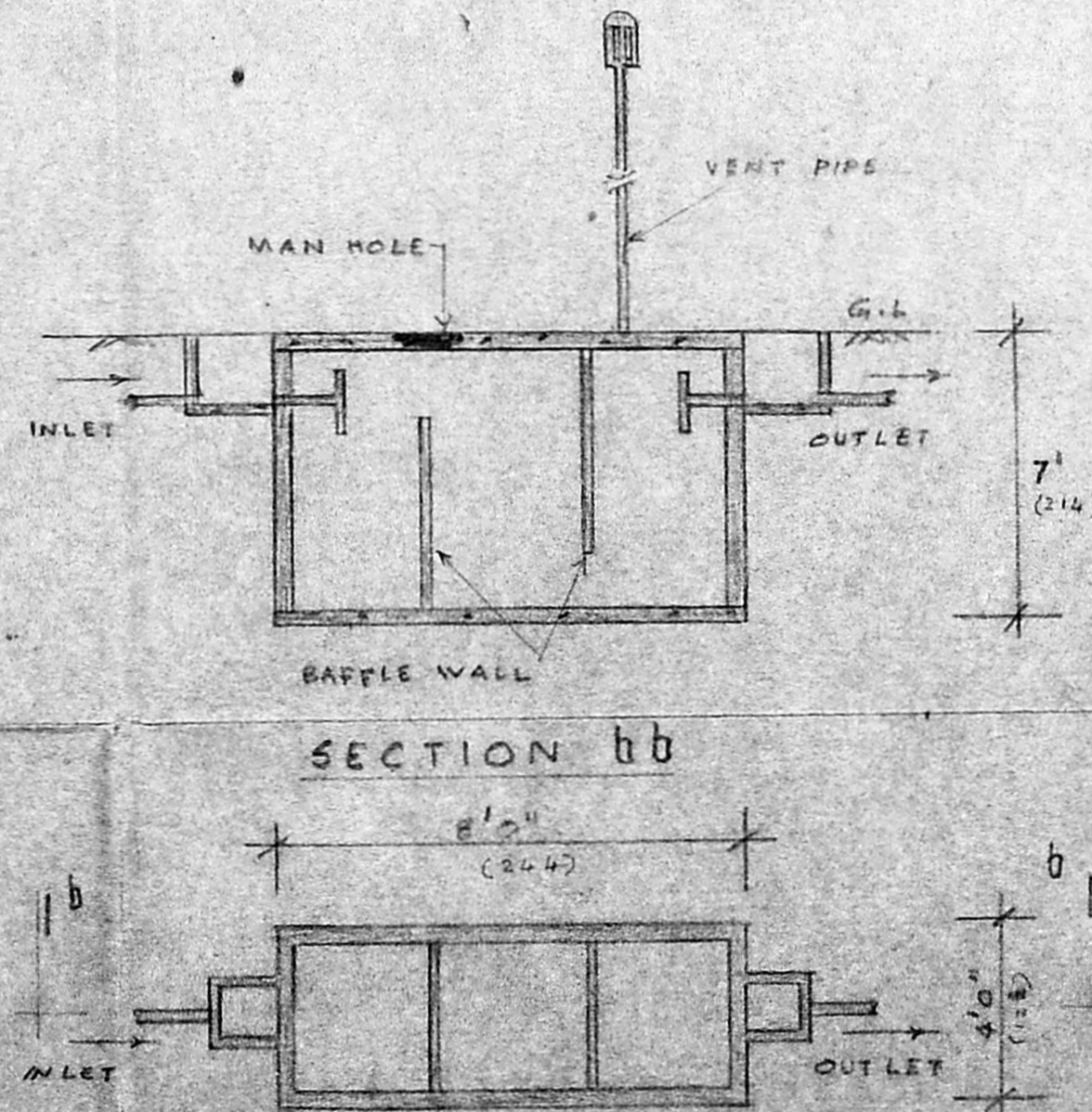


PLAN



SITE PLAN

NOT TO SCALE



SECTION bb

SEPTIC TANK DETAIL

NOT TO SCALE